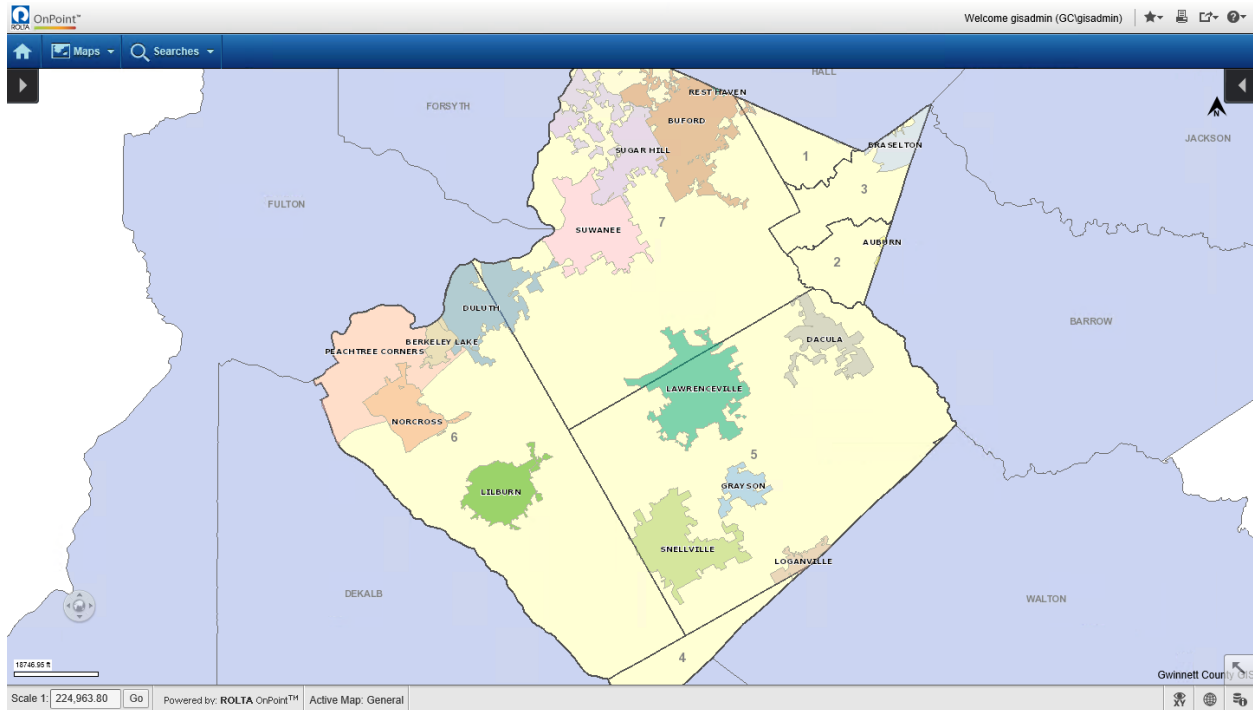



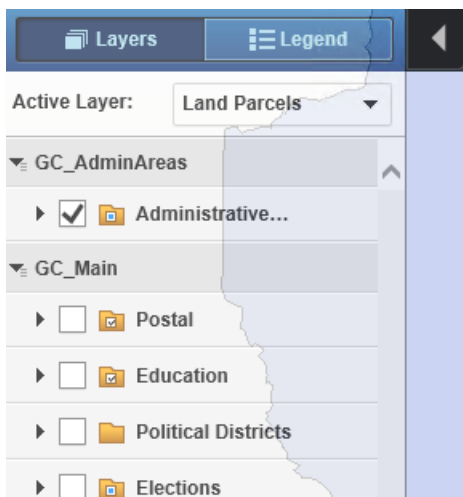
GIS DATA BROWSER NEW FEATURES


FOR ONPOINT 10.1

- New interface look with transparent menus that you can open when you need them.



- Click the left side arrow  to open/close the Map Content and Legend menu bar.




- Click the right side arrow  to open/close the Map Tools menu bar.



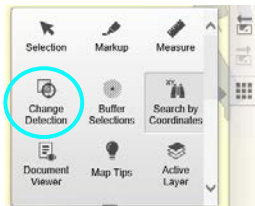
- Click on the Zoom circle  to open the Zoom menu.



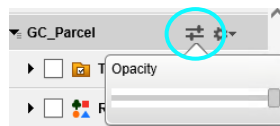
- Click the lower right arrow  to open the Overview Map

- New functionality –

- Change Detection tool:



- Opacity for map groups:



- Improved Print interface: For simple/web prints, you can enter the Title, Subtitle, Notes in a live template.

- New Search:
 - Property Owner Search
- Assessor Information Change:
 - Sales Information and Building Information will no longer be listed under the Assessor Information in the More Information box, and some of the Owner / Property Information will also be removed. The most up-to-date data available can be found on the GIS/Property Search site (under the Tax Assessor department page). The following fields will remain:
 - Assessor Information:
 - PIN
 - Owner Name
 - Location Address
 - City, ST, ZIP
 - Tax District Tag