

SPECIAL USE PERMIT APPLICATION

AN APPLICATION TO AMEND THE OFFICIAL ZONING MAP OF GWINNETT COUNTY, GA.

APPLICANT INFORMATION	OWNER INFORMATION*
NAME: <u>National Indoor RV Centers</u>	NAME: <u>Blueridge MB LLC</u>
ADDRESS: <u>498 E. State Highway 121</u>	ADDRESS: <u>4405 Paxton Lane</u>
CITY: <u>Lewisville</u>	CITY: <u>Lilburn</u>
STATE: <u>Texas</u> ZIP: <u>75057</u>	STATE: <u>Georgia</u> ZIP: <u>30047</u>
PHONE: <u>972.758.0852</u>	PHONE: <u>404.805.1357</u>
CONTACT PERSON: <u>Brett Davis</u> PHONE: <u>972.758.0852</u>	
CONTACT'S E-MAIL: <u>brettd@gfsi.net</u>	

*Include any person having a property interest and any person having a financial interest in any business entity having property interest (use additional sheets if necessary).

APPLICANT IS THE:	
<input type="checkbox"/> OWNER'S AGENT	<input type="checkbox"/> PROPERTY OWNER <input checked="" type="checkbox"/> CONTRACT PURCHASER
EXISTING/PROPOSED ZONING: <u>M-1</u>	BUILDING/LEASED SQUARE FEET: _____
LAND DISTRICT(S): <u>6</u>	LAND LOT(S): <u>064</u> ACREAGE: <u>3.11</u>
ADDRESS OF PROPERTY: <u>4405 Paxton Lane</u>	
SPECIAL USE REQUESTED: <u>To allow for storage, service and sales of Vehicles</u>	

PLEASE ATTACH A LETTER OF INTENT EXPLAINING WHAT IS PROPOSED

RECEIVED BY

APR 04 2013

SUP '13 0:22

Legal Description

For

National Indoor RV Centers
(4405 Paxton Lane, Lilburn, Ga)

All that tract or parcel of land lying in Land Lot 64 of the Sixth Land District of Gwinnett County, Georgia, being more particularly shown as Lot 1, Block A, on a final subdivision plat for JDS Park, Plat Book 81, Page 240, Gwinnett County Records, July 19, 1999.

RECEIVED BY

APR 04 2013

Planning & Development

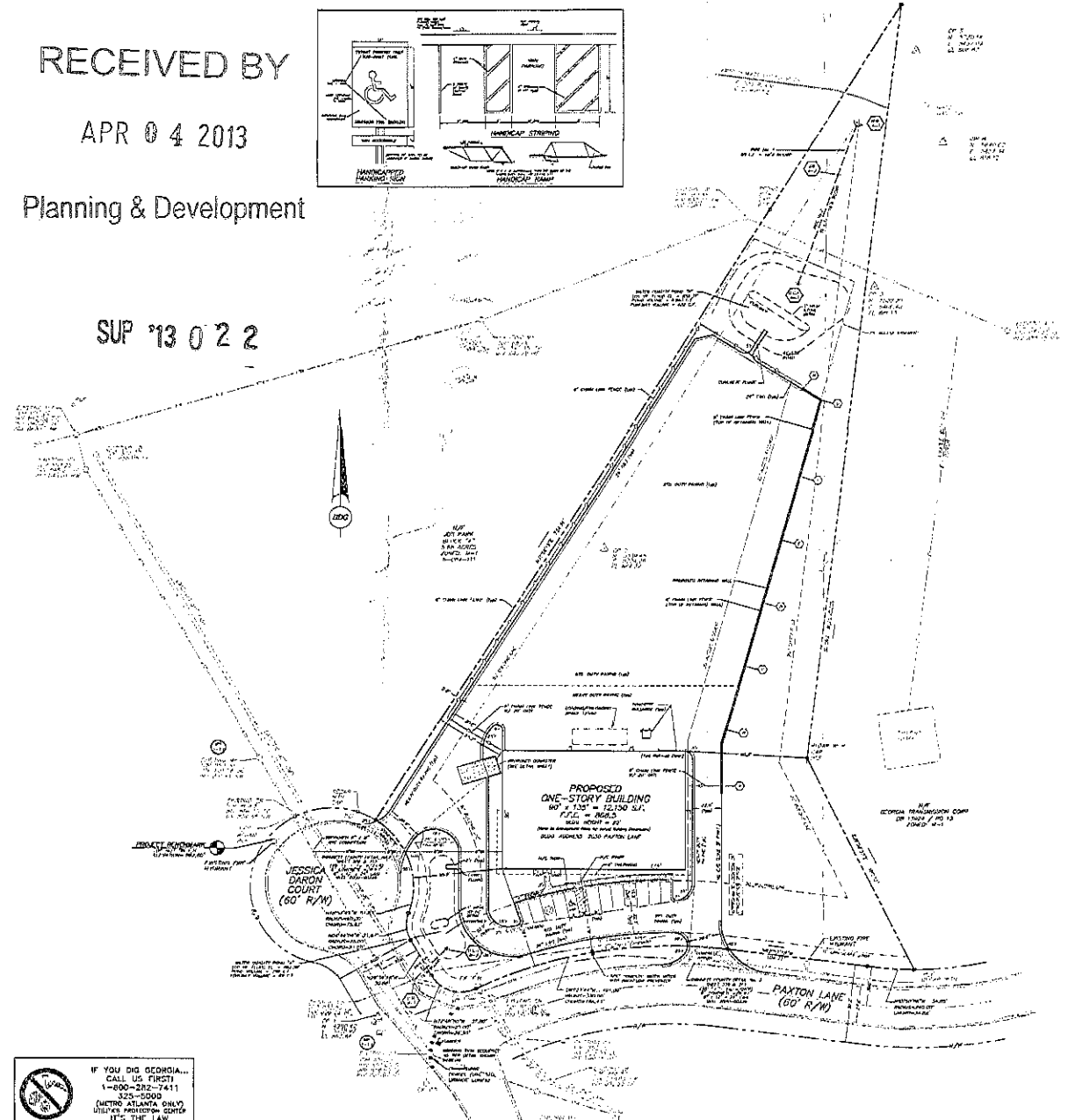
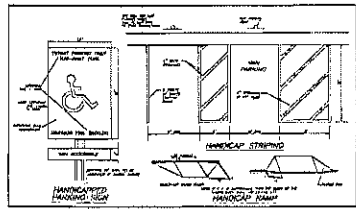
SUP '13 02 2

RECEIVED BY

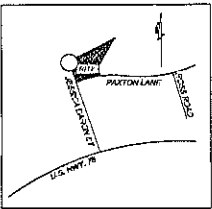
APR 04 2013

Planning & Development

SUP 13 0 2 2



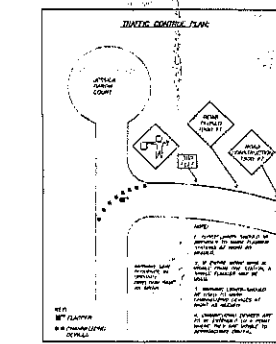
STRENGTH CHARACTERISTICS OF CONCRETE UTILITY PIPES
 A conventional design and construction procedure with appropriate safety factors is used for the design of concrete utility pipes. The design procedure is based on the following assumptions:
 1. The pipe is a uniform cylinder with a constant wall thickness and a constant diameter.
 2. The pipe is supported by a uniform bedding.
 3. The pipe is subjected to a uniform external pressure.
 4. The pipe is subjected to a uniform internal pressure.
 5. The pipe is subjected to a uniform temperature.
 6. The pipe is subjected to a uniform ground cover.
 7. The pipe is subjected to a uniform traffic load.
 8. The pipe is subjected to a uniform wind load.
 9. The pipe is subjected to a uniform seismic load.
 10. The pipe is subjected to a uniform fire load.



PROPERTY DATA

PROPERTY ADDRESS	10000 W. 100th ST. - 2.00 AC
PROPERTY AREA	2.00 AC
TOTAL AREA	11.00 AC
ADJACENT PROPERTY	11.00 AC
ADJACENT STREET	11.00 AC
ADJACENT HIGHWAY	11.00 AC

GENERAL NOTES
 1. THIS PLAN IS A PRELIMINARY DESIGN AND SHOULD NOT BE USED FOR CONSTRUCTION WITHOUT THE APPROVAL OF THE LOCAL AUTHORITY.
 2. THE DESIGNER IS NOT RESPONSIBLE FOR THE ACCURACY OF THE INFORMATION PROVIDED BY THE CLIENT.
 3. THE DESIGNER IS NOT RESPONSIBLE FOR THE ACCURACY OF THE INFORMATION PROVIDED BY THE LOCAL AUTHORITY.
 4. THE DESIGNER IS NOT RESPONSIBLE FOR THE ACCURACY OF THE INFORMATION PROVIDED BY THE LOCAL AUTHORITY.




RETAINING WALL TABLE

WALL SECTION	LENGTH	TOP WALL ELEVATION	BOTTOM WALL ELEVATION	WALL HEIGHT
A	10'-00"	816.0	806.0	10.0'
B	20'-00"	816.0	806.0	10.0'
C	20'-00"	816.0	806.0	10.0'
D	10'-00"	816.0	806.0	10.0'
E	10'-00"	816.0	806.0	10.0'
F	10'-00"	816.0	806.0	10.0'
G	10'-00"	816.0	806.0	10.0'
H	10'-00"	816.0	806.0	10.0'

GENERAL NOTES
 1. THIS PLAN IS A PRELIMINARY DESIGN AND SHOULD NOT BE USED FOR CONSTRUCTION WITHOUT THE APPROVAL OF THE LOCAL AUTHORITY.
 2. THE DESIGNER IS NOT RESPONSIBLE FOR THE ACCURACY OF THE INFORMATION PROVIDED BY THE CLIENT.
 3. THE DESIGNER IS NOT RESPONSIBLE FOR THE ACCURACY OF THE INFORMATION PROVIDED BY THE LOCAL AUTHORITY.
 4. THE DESIGNER IS NOT RESPONSIBLE FOR THE ACCURACY OF THE INFORMATION PROVIDED BY THE LOCAL AUTHORITY.

GENERAL NOTES
 1. THIS PLAN IS A PRELIMINARY DESIGN AND SHOULD NOT BE USED FOR CONSTRUCTION WITHOUT THE APPROVAL OF THE LOCAL AUTHORITY.
 2. THE DESIGNER IS NOT RESPONSIBLE FOR THE ACCURACY OF THE INFORMATION PROVIDED BY THE CLIENT.
 3. THE DESIGNER IS NOT RESPONSIBLE FOR THE ACCURACY OF THE INFORMATION PROVIDED BY THE LOCAL AUTHORITY.
 4. THE DESIGNER IS NOT RESPONSIBLE FOR THE ACCURACY OF THE INFORMATION PROVIDED BY THE LOCAL AUTHORITY.



GRAPHIC SCALE
 SCALE 1" = 30'

IF YOU DIG GEORGIA...
 CALL US FIRST!
 1-800-282-7411
 404-389-0900
 (METRO ATLANTA ONLY)
 UTILITY PROTECTION CENTER
 IT'S THE LAW

WAREHOUSE BUILDING
 GREG A BECKER ENTERPRISES, LTD.
 GARRARD Construction

PROJECT NAME: WAREHOUSE BUILDING
 DRAWING NO: C-1
 SHEET NO: 1 OF 1

SPECIAL USE PERMIT APPLICANT'S RESPONSE
STANDARDS GOVERNING THE EXERCISE OF THE ZONING POWER

PURSUANT TO SECTION 1702 OF THE 1985 ZONING RESOLUTION, THE BOARD OF COMMISSIONERS FINDS THAT THE FOLLOWING STANDARDS ARE RELEVANT IN BALANCING THE INTEREST IN PROMOTING THE PUBLIC HEALTH, SAFETY, MORALITY OR GENERAL WELFARE AGAINST THE RIGHT TO THE UNRESTRICTED USE OF PROPERTY AND SHALL GOVERN THE EXERCISE OF THE ZONING POWER.

PLEASE RESPOND TO THE FOLLOWING STANDARDS IN THE SPACE PROVIDED OR USE AN ATTACHMENT AS NECESSARY:

- (A) WHETHER A PROPOSED SPECIAL USE PERMIT WILL PERMIT A USE THAT IS SUITABLE IN VIEW OF THE USE AND DEVELOPMENT OF ADJACENT AND NEARBY PROPERTY:
Yes, the proposed use is suitable in view of adjacent and nearby properties. The property to the east is zoned M-1 and owned by Ga Transmission and the property to the west is C-2 Auto Service.
- (B) WHETHER A PROPOSED SPECIAL USE PERMIT WILL ADVERSELY AFFECT THE EXISTING USE OR USABILITY OF ADJACENT OR NEARBY PROPERTY:
The proposed use of RV sales and service is compatible with the surrounding properties and area.
- (C) WHETHER THE PROPERTY TO BE AFFECTED BY A PROPOSED SPECIAL USE PERMIT HAS REASONABLE ECONOMIC USE AS CURRENTLY ZONED:
The property has a reasonable economic use as currently zoned but has been vacant and will be more viable with the C-2 zoning and associated Special Use.
- (D) WHETHER THE PROPOSED SPECIAL USE PERMIT WILL RESULT IN A USE WHICH WILL OR COULD CAUSE AN EXCESSIVE OR BURDENSOME USE OF EXISTING STREETS, TRANSPORTATION FACILITIES, UTILITIES, OR SCHOOLS:
The proposed special use permit will not cause an excessive or burdensome use of existing streets, all utilities are existing, and will have no impact on schools.
- (E) WHETHER THE PROPOSED SPECIAL USE PERMIT IS IN CONFORMITY WITH THE POLICY AND INTENT OF THE LAND USE PLAN:
The proposed Special Use Permit is in conformity with the Land Use Plan.
- (F) WHETHER THERE ARE OTHER EXISTING OR CHANGING CONDITIONS AFFECTING THE USE AND DEVELOPMENT OF THE PROPERTY WHICH GIVE SUPPORTING GROUNDS FOR EITHER APPROVAL OR DISAPPROVAL OF THE PROPOSED SPECIAL USE PERMIT:
Since the property has been vacant, the proposed use will allow for a business to relocate in the area and occupancy of the building will be an asset to the surrounding area.

RECEIVED BY

APR 04 2013

3

SUP '13 02 2

RECEIVED BY

APR 04 2013

Planning & Development

SUP '13 02 2



5501 Independence Parkway, Suite 314
Plano, TX 75023 (972) 758-0852

April 3, 2013

Gwinnett County Planning & Development
446 West Crogan Street
Lawrenceville, Georgia 30044

RE: Parcel 6064 110
4405 Paxton Lane

To Whom It May Concern:

Please let this letter serve as our Letter of Intent to rezone the property located at 4405 Paxton Lane in Lilburn, Georgia. A vacant 12,000 square foot building and associated parking and storage area are located on the property, which was formerly occupied by Harley Davidson Motorcycles.

We would like to request a rezoning on the property from M-1 to C-2 with a Special Use Permit which will allow for the sales, service and parking of vehicles. Our business is National Indoor RV Centers, and we currently have a facility located in Lewisville, Texas, where we have experienced great success. Listed below are the components of our business model at National Indoor RV Centers.

1. Sales. The sale of both new and used motor homes. We will have new motor homes from several prominent manufacturers.

2. Fleet Service. We perform service, maintenance, and cleaning for our inventory, as well as, any motor homes we have sold and any warranty work referred to us by the manufacturers we represent.

3. Retail Service. Repairs, maintenance and cleaning of motor homes owned by the public at large.

All of our vehicles will be stored in the building itself or parked in the rear of the building. No vehicles will be parked or stored in the front parking lot adjacent to the street.

We appreciate your consideration of this rezoning and special use permit request. We are looking forward to expanding our business to Gwinnett County and feel that we will be an asset to the community. Please do not hesitate to call me if you have any questions or concerns.

Sincerely,

A handwritten signature in cursive script, enclosed within a dashed oval border. The signature appears to read "Brett Davis".

Brett Davis
National Indoor RV Centers

RECEIVED BY


APR 04 2013

Planning & Development

SUP '13 0 2 2

SPECIAL USE PERMIT APPLICANT'S CERTIFICATION

THE UNDERSIGNED BELOW IS AUTHORIZED TO MAKE THIS APPLICATION. THE UNDERSIGNED IS AWARE THAT NO APPLICATION OR REAPPLICATION AFFECTING THE SAME LAND SHALL BE ACTED UPON WITHIN 12 MONTHS FROM THE DATE OF LAST ACTION BY THE BOARD OF COMMISSIONERS UNLESS WAIVED BY THE BOARD OF COMMISSIONERS. IN NO CASE SHALL AN APPLICATION OR REAPPLICATION BE ACTED UPON IN LESS THAN SIX (6) MONTHS FROM THE DATE OF LAST ACTION BY THE BOARD OF COMMISSIONERS.




Signature of Applicant

4/3/13

Date

Brett Davis, Manager

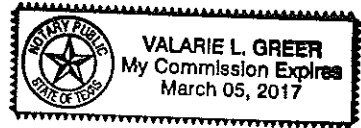
Type or Print Name and Title



Signature of Notary Public

4-3-13

Date



Notary Seal


RECEIVED BY

APR 04 2013

SUP '13 02 2

SPECIAL USE PERMIT PROPERTY OWNER'S CERTIFICATION

THE UNDERSIGNED BELOW, OR AS ATTACHED, IS THE OWNER OF THE PROPERTY CONSIDERED IN THIS APPLICATION. THE UNDERSIGNED IS AWARE THAT NO APPLICATION OR REAPPLICATION AFFECTING THE SAME LAND SHALL BE ACTED UPON WITHIN 12 MONTHS FROM THE DATE OF LAST ACTION BY THE BOARD OF COMMISSIONERS UNLESS WAIVED BY THE BOARD OF COMMISSIONERS. IN NO CASE SHALL AN APPLICATION OR REAPPLICATION BE ACTED UPON IN LESS THAN SIX (6) MONTHS FROM THE DATE OF LAST ACTION BY THE BOARD OF COMMISSIONERS.




Signature of Property Owner

4/2/13

Date

Jonathan Hodgman, Principal


Type or Print Name and Title



Signature of Notary Public

4/4/13

Date



Notary Seal


RECEIVED BY


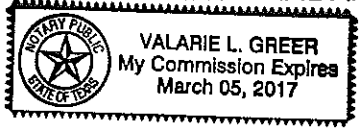
APR 04 2013

Planning & Development

CONFLICT OF INTEREST CERTIFICATION FOR SPECIAL USE PERMIT

The undersigned below, making application for a Special Use Permit, has complied with the Official Code of Georgia Section 36-67A-1, et. seq, Conflict of Interest in Zoning Actions, and has submitted or attached the required information on the forms provided.

 4/3/13 Brett Davis
 SIGNATURE OF APPLICANT DATE TYPE OR PRINT NAME AND TITLE

SIGNATURE OF APPLICANT'S ATTORNEY OR REPRESENTATIVE DATE TYPE OR PRINT NAME AND TITLE
 4-3-13 
 SIGNATURE OF NOTARY PUBLIC DATE NOTARY SEAL

DISCLOSURE OF CAMPAIGN CONTRIBUTIONS

Have you, within the two years immediately preceding the filing of this application, made campaign contributions aggregating \$250.00 or more to a member of the Board of Commissioners or a member of the Gwinnett County Planning Commission?

YES NO Brett Davis
 YOUR NAME

If the answer is yes, please complete the following section:

NAME AND OFFICIAL POSITION OF GOVERNMENT OFFICIAL	CONTRIBUTIONS (List all which aggregate to \$250 or More)	DATE CONTRIBUTION WAS MADE (Within last two years)

Attach additional sheets if necessary to disclose or describe all contributions.

RECEIVED BY
 APR 04 2013


SUP '13 0'22

VERIFICATION OF CURRENT PAID PROPERTY TAXES FOR SPECIAL USE PERMIT

THE UNDERSIGNED BELOW IS AUTHORIZED TO MAKE THIS APPLICATION. THE UNDERSIGNED CERTIFIES THAT ALL GWINNETT COUNTY PROPERTY TAXES BILLED TO DATE FOR THE PARCEL LISTED BELOW HAVE BEEN PAID IN FULL TO THE TAX COMMISSIONER OF GWINNETT COUNTY, GEORGIA. IN NO CASE SHALL AN APPLICATION OR REAPPLICATION FOR REZONING BE PROCESSED WITHOUT SUCH PROPERTY VERIFICATION.



***Note: A SEPARATE VERIFICATION FORM MUST BE COMPLETED FOR EACH TAX PARCEL INCLUDED IN THE SPECIAL USE PERMIT REQUEST.**

PARCEL I.D. NUMBER: 6 064 110
(Map Reference Number) District Land Lot Parcel


Signature of Applicant 4/3/13
Brett Davis Date
Type or Print Name and Title

TAX COMMISSIONERS USE ONLY

(PAYMENT OF ALL PROPERTY TAXES BILLED TO DATE FOR THE ABOVE REFERENCED PARCEL HAVE BEEN VERIFIED AS PAID CURRENT AND CONFIRMED BY THE SIGNATURE BELOW)

 
NAME TITLE
4/4/13 GWINNETT COUNTY
DATE TAX COMMISSIONER

RECEIVED BY

APR 04 2013

SUP '13 022

REZONING APPLICATION

AN APPLICATION TO AMEND THE OFFICIAL ZONING MAP OF GWINNETT COUNTY, GA.

APPLICANT INFORMATION	OWNER INFORMATION*
NAME: <u>National Indoor RV Centers</u>	NAME: <u>Blue Ridge MB LLC</u>
ADDRESS: <u>498 E. State Highway 121</u>	ADDRESS: <u>4405 Paxton Lane</u>
CITY: <u>Lewisville</u>	CITY: <u>Lilburn</u>
STATE: <u>Texas</u> ZIP: <u>75057</u>	STATE: <u>Georgia</u> ZIP: <u>30047</u>
PHONE: <u>972.758.0852</u>	PHONE: <u>404.805.1357</u>
CONTACT PERSON: <u>Brett Davis</u> PHONE: <u>972.758.0852</u>	
CONTACT'S E-MAIL: <u>brettd@gfsi.net</u>	

APPLICANT IS THE:

OWNER'S AGENT
 PROPERTY OWNER
 CONTRACT PURCHASER

PRESENT ZONING DISTRICT(S): M-1 REQUESTED ZONING DISTRICT: C-2

LAND DISTRICT(S): 6 LAND LOT(S): 064 ACREAGE: 3.11

ADDRESS OF PROPERTY: 4405 Paxton Lane

PROPOSED DEVELOPMENT: To allow for Vehicle Sales, Service, and Storage

RESIDENTIAL DEVELOPMENT	NON-RESIDENTIAL DEVELOPMENT
No. of Lots/Dwelling Units _____	No. of Buildings/Lots: <u>1</u>
Dwelling Unit Size (Sq. Ft.): _____	Total Building Sq. Ft. <u>12,150</u>
Gross Density: _____	Density: <u>3,919 sq feet/acre</u>
Net Density: _____	

PLEASE ATTACH A LETTER OF INTENT EXPLAINING WHAT IS PROPOSED

RECEIVED BY

APR 04 2013

RZC '13 0 0 2

Legal Description

For

National Indoor RV Centers
(4405 Paxton Lane, Lilburn, Ga)

All that tract or parcel of land lying in Land Lot 64 of the Sixth Land District of Gwinnett County, Georgia, being more particularly shown as Lot 1, Block A, on a final subdivision plat for JDS Park, Plat Book 81, Page 240, Gwinnett County Records, July 19, 1999.

RECEIVED BY

APR 04 2013

Planning & Development

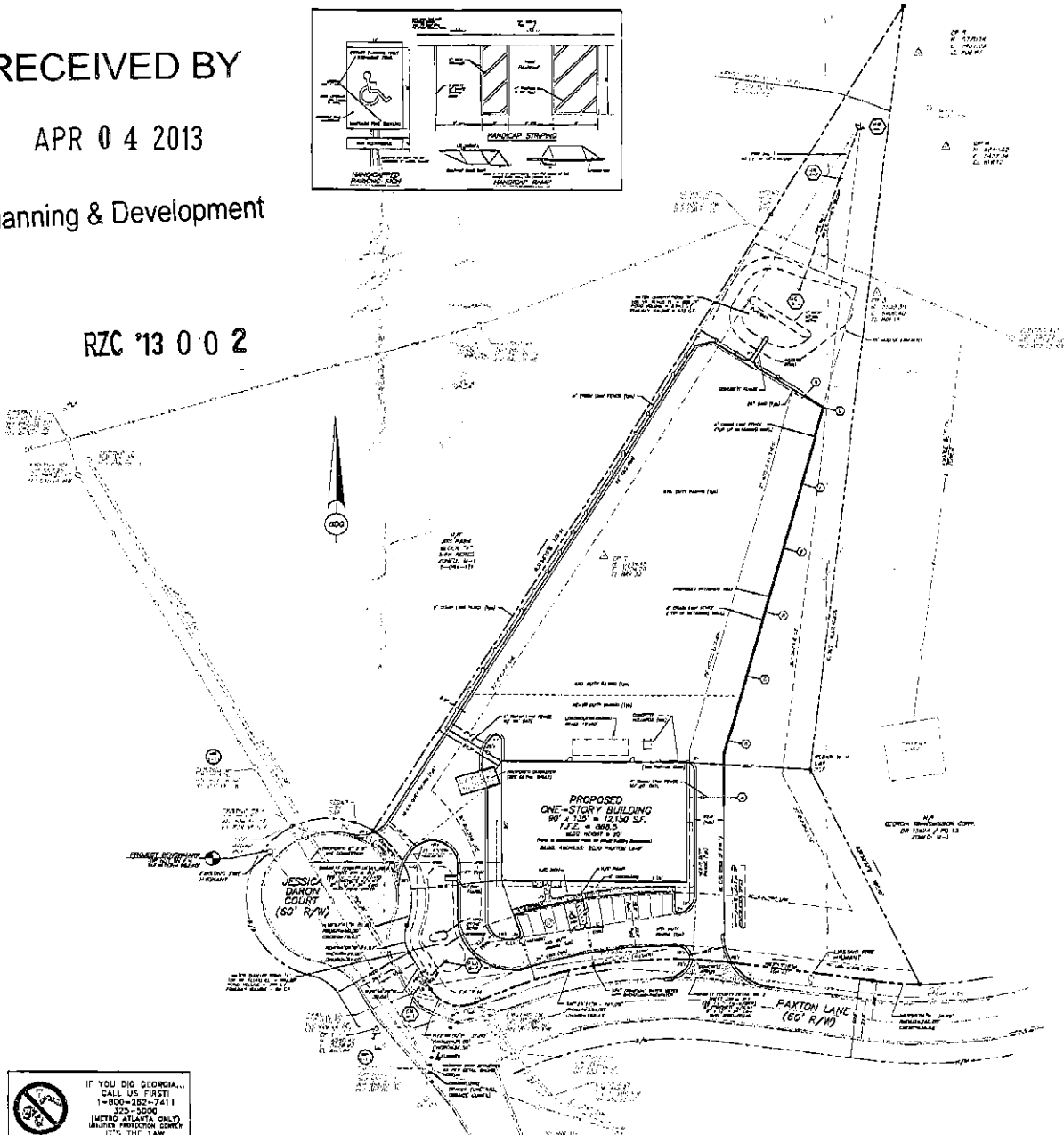
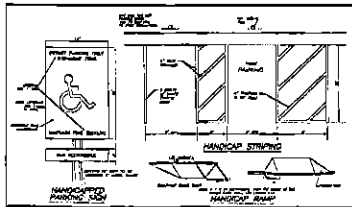
RZC '13 0 0 2

RECEIVED BY

APR 04 2013

Planning & Development

RZC '13 0 0 2



GENERAL NOTES


1. THE CONTRACTOR SHALL BE RESPONSIBLE FOR OBTAINING ALL NECESSARY PERMITS AND APPROVALS FROM THE LOCAL GOVERNMENT AND ADEQUATE INSURANCE COVERAGE FOR THE PROJECT.

2. THE CONTRACTOR SHALL BE RESPONSIBLE FOR OBTAINING ALL NECESSARY PERMITS AND APPROVALS FROM THE LOCAL GOVERNMENT AND ADEQUATE INSURANCE COVERAGE FOR THE PROJECT.

3. THE CONTRACTOR SHALL BE RESPONSIBLE FOR OBTAINING ALL NECESSARY PERMITS AND APPROVALS FROM THE LOCAL GOVERNMENT AND ADEQUATE INSURANCE COVERAGE FOR THE PROJECT.

4. THE CONTRACTOR SHALL BE RESPONSIBLE FOR OBTAINING ALL NECESSARY PERMITS AND APPROVALS FROM THE LOCAL GOVERNMENT AND ADEQUATE INSURANCE COVERAGE FOR THE PROJECT.

5. THE CONTRACTOR SHALL BE RESPONSIBLE FOR OBTAINING ALL NECESSARY PERMITS AND APPROVALS FROM THE LOCAL GOVERNMENT AND ADEQUATE INSURANCE COVERAGE FOR THE PROJECT.



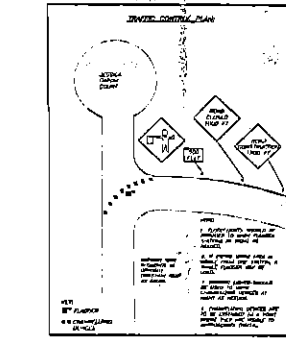
PROPOSED LOT

PROPOSED LOT AREA	11.5 ACRES
PROPOSED LOT AREA	11.5 ACRES
PROPOSED LOT AREA	11.5 ACRES

GENERAL NOTES

1. THE CONTRACTOR SHALL BE RESPONSIBLE FOR OBTAINING ALL NECESSARY PERMITS AND APPROVALS FROM THE LOCAL GOVERNMENT AND ADEQUATE INSURANCE COVERAGE FOR THE PROJECT.

2. THE CONTRACTOR SHALL BE RESPONSIBLE FOR OBTAINING ALL NECESSARY PERMITS AND APPROVALS FROM THE LOCAL GOVERNMENT AND ADEQUATE INSURANCE COVERAGE FOR THE PROJECT.



GENERAL NOTES

1. THE CONTRACTOR SHALL BE RESPONSIBLE FOR OBTAINING ALL NECESSARY PERMITS AND APPROVALS FROM THE LOCAL GOVERNMENT AND ADEQUATE INSURANCE COVERAGE FOR THE PROJECT.

2. THE CONTRACTOR SHALL BE RESPONSIBLE FOR OBTAINING ALL NECESSARY PERMITS AND APPROVALS FROM THE LOCAL GOVERNMENT AND ADEQUATE INSURANCE COVERAGE FOR THE PROJECT.

GENERAL NOTES

1. THE CONTRACTOR SHALL BE RESPONSIBLE FOR OBTAINING ALL NECESSARY PERMITS AND APPROVALS FROM THE LOCAL GOVERNMENT AND ADEQUATE INSURANCE COVERAGE FOR THE PROJECT.

2. THE CONTRACTOR SHALL BE RESPONSIBLE FOR OBTAINING ALL NECESSARY PERMITS AND APPROVALS FROM THE LOCAL GOVERNMENT AND ADEQUATE INSURANCE COVERAGE FOR THE PROJECT.

GENERAL NOTES

1. THE CONTRACTOR SHALL BE RESPONSIBLE FOR OBTAINING ALL NECESSARY PERMITS AND APPROVALS FROM THE LOCAL GOVERNMENT AND ADEQUATE INSURANCE COVERAGE FOR THE PROJECT.

2. THE CONTRACTOR SHALL BE RESPONSIBLE FOR OBTAINING ALL NECESSARY PERMITS AND APPROVALS FROM THE LOCAL GOVERNMENT AND ADEQUATE INSURANCE COVERAGE FOR THE PROJECT.

GENERAL NOTES

1. THE CONTRACTOR SHALL BE RESPONSIBLE FOR OBTAINING ALL NECESSARY PERMITS AND APPROVALS FROM THE LOCAL GOVERNMENT AND ADEQUATE INSURANCE COVERAGE FOR THE PROJECT.

2. THE CONTRACTOR SHALL BE RESPONSIBLE FOR OBTAINING ALL NECESSARY PERMITS AND APPROVALS FROM THE LOCAL GOVERNMENT AND ADEQUATE INSURANCE COVERAGE FOR THE PROJECT.

GENERAL NOTES

1. THE CONTRACTOR SHALL BE RESPONSIBLE FOR OBTAINING ALL NECESSARY PERMITS AND APPROVALS FROM THE LOCAL GOVERNMENT AND ADEQUATE INSURANCE COVERAGE FOR THE PROJECT.

2. THE CONTRACTOR SHALL BE RESPONSIBLE FOR OBTAINING ALL NECESSARY PERMITS AND APPROVALS FROM THE LOCAL GOVERNMENT AND ADEQUATE INSURANCE COVERAGE FOR THE PROJECT.

GENERAL NOTES

1. THE CONTRACTOR SHALL BE RESPONSIBLE FOR OBTAINING ALL NECESSARY PERMITS AND APPROVALS FROM THE LOCAL GOVERNMENT AND ADEQUATE INSURANCE COVERAGE FOR THE PROJECT.

2. THE CONTRACTOR SHALL BE RESPONSIBLE FOR OBTAINING ALL NECESSARY PERMITS AND APPROVALS FROM THE LOCAL GOVERNMENT AND ADEQUATE INSURANCE COVERAGE FOR THE PROJECT.

GENERAL NOTES

1. THE CONTRACTOR SHALL BE RESPONSIBLE FOR OBTAINING ALL NECESSARY PERMITS AND APPROVALS FROM THE LOCAL GOVERNMENT AND ADEQUATE INSURANCE COVERAGE FOR THE PROJECT.

2. THE CONTRACTOR SHALL BE RESPONSIBLE FOR OBTAINING ALL NECESSARY PERMITS AND APPROVALS FROM THE LOCAL GOVERNMENT AND ADEQUATE INSURANCE COVERAGE FOR THE PROJECT.


GENERAL NOTES

1. THE CONTRACTOR SHALL BE RESPONSIBLE FOR OBTAINING ALL NECESSARY PERMITS AND APPROVALS FROM THE LOCAL GOVERNMENT AND ADEQUATE INSURANCE COVERAGE FOR THE PROJECT.

2. THE CONTRACTOR SHALL BE RESPONSIBLE FOR OBTAINING ALL NECESSARY PERMITS AND APPROVALS FROM THE LOCAL GOVERNMENT AND ADEQUATE INSURANCE COVERAGE FOR THE PROJECT.

RETAINING WALL TABLE

WALL SECTION	TOP WALL ELEVATION	TOP WALL FLOOR FINISH	BOTTOM WALL ELEVATION	WALL HEIGHT
A	85.00	85.00	84.00	1.00'
B	85.00	85.00	83.00	2.00'
C	85.00	85.00	83.00	2.00'
D	85.00	85.00	83.00	2.00'
E	85.00	85.00	83.00	2.00'
F	85.00	85.00	83.00	2.00'
G	85.00	85.00	83.00	2.00'
H	85.00	85.00	83.00	2.00'



IF YOU DIG GEORGIA...
CALL US 20231
1-800-282-7411
315-3300
(METRO ATLANTA ONLY)
UNLESS RESTRICTION APPLY
IT'S THE LAW



WAREHOUSE BUILDING
GREG A BECKER ENTERPRISES, LTD.
GARRARD CONSULTING

PROJECT NAME	WAREHOUSE BUILDING
PROJECT NUMBER	C-1
DATE	04/03/13
SCALE	1" = 30'

SITE PLAN

PROJECT NAME: WAREHOUSE BUILDING
PROJECT NUMBER: C-1
DATE: 04/03/13
SCALE: 1" = 30'

PROJECT NAME: WAREHOUSE BUILDING
PROJECT NUMBER: C-1
DATE: 04/03/13
SCALE: 1" = 30'

REZONING APPLICANT'S RESPONSE
STANDARDS GOVERNING THE EXERCISE OF THE ZONING POWER

PURSUANT TO SECTION 1702 OF THE 1985 ZONING RESOLUTION, THE BOARD OF COMMISSIONERS FINDS THAT THE FOLLOWING STANDARDS ARE RELEVANT IN BALANCING THE INTEREST IN PROMOTING THE PUBLIC HEALTH, SAFETY, MORALITY OR GENERAL WELFARE AGAINST THE RIGHT TO THE UNRESTRICTED USE OF PROPERTY AND SHALL GOVERN THE EXERCISE OF THE ZONING POWER.

PLEASE RESPOND TO THE FOLLOWING STANDARDS IN THE SPACE PROVIDED OR USE AN ATTACHMENT AS NECESSARY:

- (A) WHETHER A PROPOSED REZONING WILL PERMIT A USE THAT IS SUITABLE IN VIEW OF THE USE AND DEVELOPMENT OF ADJACENT AND NEARBY PROPERTY:

Yes, the proposed use is suitable in view with adjacent and nearby properties. The property to the east is zoned M-1 and owned by Ga Transmission and the property to the west is C-2 Auto Service.

- (B) WHETHER A PROPOSED REZONING WILL ADVERSELY AFFECT THE EXISTING USE OR USABILITY OF ADJACENT OR NEARBY PROPERTY:

The proposed use of Vehicle Sales and Service is compatible with the surrounding properties and area.

- (C) WHETHER THE PROPERTY TO BE AFFECTED BY A PROPOSED REZONING HAS REASONABLE ECONOMIC USE AS CURRENTLY ZONED:

The property has a reasonable economic use as currently zoned but has been vacant and will be a more viable property with the C-2 zoning and associated Special Use Permit.

- (D) WHETHER THE PROPOSED REZONING WILL RESULT IN A USE WHICH WILL OR COULD CAUSE AN EXCESSIVE OR BURDENSOME USE OF EXISTING STREETS, TRANSPORTATION FACILITIES, UTILITIES, OR SCHOOLS:

The proposed special use permit will not cause an excessive or burdensome use of existing streets, all utilities are existing, and will have no impact on schools.

- (E) WHETHER THE PROPOSED REZONING IS IN CONFORMITY WITH THE POLICY AND INTENT OF THE LAND USE PLAN:

The proposed Rezoning to C-2 is in conformity with the Land Use Plan.

- (F) WHETHER THERE ARE OTHER EXISTING OR CHANGING CONDITIONS AFFECTING THE USE AND DEVELOPMENT OF THE PROPERTY WHICH GIVE SUPPORTING GROUNDS FOR EITHER APPROVAL OR DISAPPROVAL OF THE PROPOSED REZONING:

Since the property has been vacant, the proposed rezoning will allow for a business to relocate in the area and occupancy of the building will be an asset to the surrounding area.

RECEIVED BY

APR 04 2013

RECEIVED FY

APR 04 2013

Planning & Development

RZC '13 0 0 2



5501 Independence Parkway, Suite 314
Plano, TX 75023 (972) 758-0852

April 3, 2013

Gwinnett County Planning & Development
446 West Crogan Street
Lawrenceville, Georgia 30044

RE: Parcel 6064 110
4405 Paxton Lane

To Whom It May Concern:

Please let this letter serve as our Letter of Intent to rezone the property located at 4405 Paxton Lane in Lilburn, Georgia. A vacant 12,000 square foot building and associated parking and storage area are located on the property, which was formerly occupied by Harley Davidson Motorcycles.

We would like to request a rezoning on the property from M-1 to C-2 with a Special Use Permit which will allow for the sales, service and parking of vehicles. Our business is National Indoor RV Centers, and we currently have a facility located in Lewisville, Texas, where we have experienced great success. Listed below are the components of our business model at National Indoor RV Centers.

1. Sales. The sale of both new and used motor homes. We will have new motor homes from several prominent manufacturers.

2. Fleet Service. We perform service, maintenance, and cleaning for our inventory, as well as, any motor homes we have sold and any warranty work referred to us by the manufacturers we represent.

3. Retail Service. Repairs, maintenance and cleaning of motor homes owned by the public at large.

All of our vehicles will be stored in the building itself or parked in the rear of the building. No vehicles will be parked or stored in the front parking lot adjacent to the street.

We appreciate your consideration of this rezoning and special use permit request. We are looking forward to expanding our business to Gwinnett County and feel that we will be an asset to the community. Please do not hesitate to call me if you have any questions or concerns.

Sincerely,

A handwritten signature in black ink, enclosed within a hand-drawn oval. The signature is cursive and appears to read "Brett Davis".

Brett Davis
National Indoor RV Centers

RECEIVED BY


RZC '13 0 0 2

APR 04 2013

Planning & Development

REZONING APPLICANT'S CERTIFICATION

THE UNDERSIGNED BELOW IS AUTHORIZED TO MAKE THIS APPLICATION. THE UNDERSIGNED IS AWARE THAT NO APPLICATION OR REAPPLICATION AFFECTING THE SAME LAND SHALL BE ACTED UPON WITHIN 12 MONTHS FROM THE DATE OF LAST ACTION BY THE BOARD OF COMMISSIONERS UNLESS WAIVED BY THE BOARD OF COMMISSIONERS. IN NO CASE SHALL AN APPLICATION OR REAPPLICATION BE ACTED UPON IN LESS THAN SIX (6) MONTHS FROM THE DATE OF LAST ACTION BY THE BOARD OF COMMISSIONERS.




Signature of Applicant

4/3/13

Date

Brett Davis, Manager


Type or Print Name and Title



Signature of Notary Public

4-3-13

Date



Notary Seal

RECEIVED BY

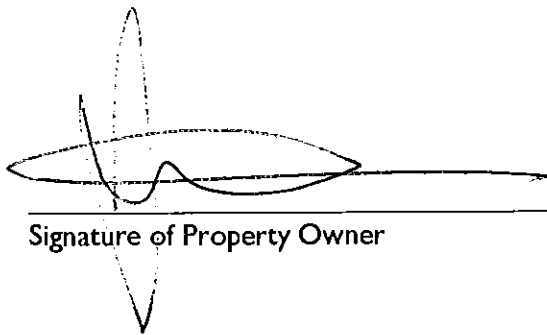
APR 04 2013

RZC '13 0 0 2

Planning & Development

REZONING PROPERTY OWNER'S CERTIFICATION

THE UNDERSIGNED BELOW, OR AS ATTACHED, IS THE OWNER OF THE PROPERTY CONSIDERED IN THIS APPLICATION. THE UNDERSIGNED IS AWARE THAT NO APPLICATION OR REAPPLICATION AFFECTING THE SAME LAND SHALL BE ACTED UPON WITHIN 12 MONTHS FROM THE DATE OF LAST ACTION BY THE BOARD OF COMMISSIONERS UNLESS WAIVED BY THE BOARD OF COMMISSIONERS. IN NO CASE SHALL AN APPLICATION OR REAPPLICATION BE ACTED UPON IN LESS THAN SIX (6) MONTHS FROM THE DATE OF LAST ACTION BY THE BOARD OF COMMISSIONERS.




Signature of Property Owner

4/2/13
Date

Jonathan Hodgman, Principal

Type or Print Name and Title




Signature of Notary Public

4/2/13

Date

Notary Seal




RECEIVED BY

APR 04 2013


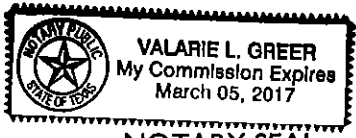
CONFLICT OF INTEREST CERTIFICATION FOR REZONING

The undersigned below, making application for a Rezoning, has complied with the Official Code of Georgia Section 36-67A-1, et. seq, Conflict of Interest in Zoning Actions, and has submitted or attached the required information on the forms provided.



 SIGNATURE OF APPLICANT DATE 4/3/13 TYPE OR PRINT NAME AND TITLE Brett Davis

 SIGNATURE OF APPLICANT'S DATE TYPE OR PRINT NAME AND TITLE
 ATTORNEY OR REPRESENTATIVE

 4-3-13 
 SIGNATURE OF NOTARY PUBLIC DATE NOTARY SEAL

DISCLOSURE OF CAMPAIGN CONTRIBUTIONS

Have you, within the two years immediately preceding the filing of this application, made campaign contributions aggregating \$250.00 or more to a member of the Board of Commissioners or a member of the Gwinnett County Planning Commission?

YES NO Brett Davis

 YOUR NAME

If the answer is yes, please complete the following section:

NAME AND OFFICAL POSITION OF GOVERNMENT OFFICIAL	CONTRIBUTIONS (List all which aggregate to \$250 or More)	DATE CONTRIBUTION WAS MADE (Within last two years)

Attach additional sheets if necessary to disclose or describe all contributions.

RECEIVED BY

APR 04 2013

RZC '13 0 0 2

