

SPECIAL USE PERMIT APPLICATION

AN APPLICATION TO AMEND THE OFFICIAL ZONING MAP OF GWINNETT COUNTY, GA.

APPLICANT INFORMATION	PROPERTY OWNER INFORMATION*
NAME: <u>Exceptional Hospitality</u>	NAME: <u>James M. Williams, Jr. Real Estate</u>
ADDRESS: <u>1852 Rockbridge Road, S.W.</u>	ADDRESS: <u>16470 Freemanville Road</u>
CITY: <u>Stone Mountain</u>	CITY: <u>Milton</u>
STATE: <u>GA</u> ZIP: <u>30087</u>	STATE: <u>GA</u> ZIP: <u>30004-2715</u>
PHONE: <u>(678) 514-1913</u>	PHONE: <u>(770) 962-9780</u>
CONTACT PERSON: <u>Robert Jackson Wilson</u> PHONE: <u>(770) 962-9780</u>	
CONTACT'S E-MAIL: <u>jwilson@rjwpclaw.com</u>	

*Include any person having a property interest and any person having a financial interest in any business entity having property interest (use additional sheets if necessary).

APPLICANT IS THE:	
<input type="checkbox"/> OWNER'S AGENT	<input type="checkbox"/> PROPERTY OWNER <input checked="" type="checkbox"/> CONTRACT PURCHASER
EXISTING/PROPOSED ZONING: <u>M-1</u>	BUILDING/LEASED SQUARE FEET: <u>C-2</u>
PARCEL NUMBER(S): <u>R6060 074</u>	ACREAGE: <u>2.68</u>
ADDRESS OF PROPERTY: <u>West Park Place Blvd.</u>	
SPECIAL USE REQUESTED: <u>Increase height to 68 feet.</u>	

PLEASE ATTACH A LETTER OF INTENT EXPLAINING WHAT IS PROPOSED

SUP '19 08 1

RECEIVED BY

SEP 27 2019

LEGAL DESCRIPTION

ALL THAT TRACT OR PARCEL OF LAND lying and being in Land Lot 60 of the 6th District, Gwinnett County, Georgia, being more particularly described as follows:

Begin at a one inch rod set at the intersection of the Southerly right-of-way of Bermuda Drive (having an apparent 100 foot right-of-way) in the Easterly right-of-way of West Park Place (having an apparent 100 foot right-of-way), from said point of beginning traveling thence along the Southerly right-of-way of Bermuda Drive along a curve to the right having a radius of 2891.59 feet, an arc length of 188.18 feet, being subtended by a chord bearing North 53°38'12" East a distance of 188.15 feet to an iron pin set. Thence, leaving said right-of-way traveling South 28°54'17" East a distance of 520.18 feet to a point, traveling thence South 55°57'23" West a distance of 248.91 feet to a point along the easterly right-of-way of West Park Place, traveling thence along said right-of-way North 25°17'58" West a distance of 271.29 feet to a point, continuing thence along said right-of-way of West Park Place along the curve to the right having a radius of 1104.00 feet an arc distance of 251.79 feet, being subtended by a chord bearing North 18°44'17" West a distance of 251.24 feet to the TRUE POINT OF BEGINNING, said tract containing 2.68 acres as shown on that site plan prepared for Exceptional Hospitality by Roger D. Blackwell dated September 3, 2019, which plat is incorporated herein by reference for a complete description thereof.

SUP '19 08 1

RECEIVED BY

SEP 27 2019

Planning&Development

SPECIAL USE PERMIT APPLICANT'S RESPONSE
STANDARDS GOVERNING THE EXERCISE OF THE ZONING POWER

PURSUANT TO REQUIREMENT OF THE UNIFIED DEVELOPMENT ORDINANCE, THE BOARD OF COMMISSIONERS FINDS THAT THE FOLLOWING STANDARDS ARE RELEVANT IN BALANCING THE INTEREST IN PROMOTING THE PUBLIC HEALTH, SAFETY, MORALITY OR GENERAL WELFARE AGAINST THE RIGHT TO THE UNRESTRICTED USE OF PROPERTY AND SHALL GOVERN THE EXERCISE OF THE ZONING POWER.

PLEASE RESPOND TO THE FOLLOWING STANDARDS IN THE SPACE PROVIDED OR USE AN ATTACHMENT AS NECESSARY:

- (A) WHETHER A PROPOSED SPECIAL USE PERMIT WILL PERMIT A USE THAT IS SUITABLE IN VIEW OF THE USE AND DEVELOPMENT OF ADJACENT AND NEARBY PROPERTY:

Yes; the development is highly suitable in view of the redevelopment activities occurring in the vicinity and demand for services created by them.

- (B) WHETHER A PROPOSED SPECIAL USE PERMIT WILL ADVERSELY AFFECT THE EXISTING USE OR USABILITY OF ADJACENT OR NEARBY PROPERTY:

No. The use will enhance and complement nearby uses.

- (C) WHETHER THE PROPERTY TO BE AFFECTED BY A PROPOSED SPECIAL USE PERMIT HAS REASONABLE ECONOMIC USE AS CURRENTLY ZONED:

No. The property has been vacant and unimproved for many years.

- (D) WHETHER THE PROPOSED SPECIAL USE PERMIT WILL RESULT IN A USE WHICH WILL OR COULD CAUSE AN EXCESSIVE OR BURDENSOME USE OF EXISTING STREETS, TRANSPORTATION FACILITIES, UTILITIES, OR SCHOOLS:

No. Placing necessary services near users will relieve burdens on streets and transportation infrastructure.

- (E) WHETHER THE PROPOSED SPECIAL USE PERMIT IS IN CONFORMITY WITH THE POLICY AND INTENT OF THE LAND USE PLAN:

Yes.

- (F) WHETHER THERE ARE OTHER EXISTING OR CHANGING CONDITIONS AFFECTING THE USE AND DEVELOPMENT OF THE PROPERTY WHICH GIVE SUPPORTING GROUNDS FOR EITHER APPROVAL OR DISAPPROVAL OF THE PROPOSED SPECIAL USE PERMIT:

Additional hotel and retail space are warranted at this location in view of planned and ongoing development improvements in the vicinity.

RECEIVED BY

SUP '19 08 1

SEP 27 2019

ROBERT JACKSON WILSON, PC

ATTORNEY AT LAW

10 LUMPKIN STREET ■ LAWRENCEVILLE, GEORGIA 30046
770-962-9780

ROBERT JACKSON WILSON

jwilson@rjwpcclaw.com

September 5, 2019

Ms. Charlotte Nash, Chairman, and
Members of the Board of Commissioners
Gwinnett County Justice and Administration Center
75 Langley Drive
Lawrenceville, GA 30045

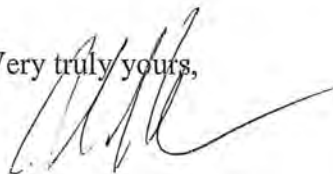
Re: Exceptional Hospitality
Rezoning application
Tax Parcel R6060 074 – West Park Place Blvd.

Dear Chairman Nash and Members of the Board:

This firm represents the Applicant, Exceptional Hospitality, Inc. The applicant seeks rezoning to allow construction of a five-story hotel and coffee shop on the existing 2.6 acre site. The development complements redevelopment activities occurring in the area of West Park Place and Highway 78. The proposed development will provide needed services to other office, industrial, and distribution uses in the vicinity of the property. In addition to the rezoning, the applicant requests a height increase to 68 feet to allow the five-story building and accompanying roof improvements. The site plan provides for sidewalks to enhance walkability and connectivity to nearby uses. The site plan shows a free-standing coffee shop as part of the development. This coffee shop may be sold to a third party and the property subdivided in the future. The use will meet or exceed the supplemental requirements of the UDO for hotels. The applicant respectfully requests approval of the rezoning application to permit these uses to proceed. If you have any questions or need any additional information, please do not hesitate to contact me.

With best regards, I am

Very truly yours,



Robert Jackson Wilson

RJW/bka

cc: Exceptional Hospitality

SUP '19 08 1

RECEIVED BY

SEP 27 2019

Planning&Development

SPECIAL USE PERMIT APPLICANT'S CERTIFICATION

THE UNDERSIGNED BELOW IS AUTHORIZED TO MAKE THIS APPLICATION. THE UNDERSIGNED IS AWARE THAT NO APPLICATION OR REAPPLICATION AFFECTING THE SAME LAND SHALL BE ACTED UPON WITHIN 12 MONTHS FROM THE DATE OF LAST ACTION BY THE BOARD OF COMMISSIONERS UNLESS WAIVED BY THE BOARD OF COMMISSIONERS. IN NO CASE SHALL AN APPLICATION OR REAPPLICATION BE ACTED UPON IN LESS THAN SIX (6) MONTHS FROM THE DATE OF LAST ACTION BY THE BOARD OF COMMISSIONERS.

Vipul Patel

09/26/2019

Signature of Applicant

Date

Vipul Patel, President


Type or Print Name and Title

[Handwritten Signature]

9/26/19


Signature of Notary Public

Date



SPECIAL USE PERMIT PROPERTY OWNER'S CERTIFICATION

THE UNDERSIGNED BELOW, OR AS ATTACHED, IS THE OWNER OF THE PROPERTY CONSIDERED IN THIS APPLICATION. THE UNDERSIGNED IS AWARE THAT NO APPLICATION OR REAPPLICATION AFFECTING THE SAME LAND SHALL BE ACTED UPON WITHIN 12 MONTHS FROM THE DATE OF LAST ACTION BY THE BOARD OF COMMISSIONERS UNLESS WAIVED BY THE BOARD OF COMMISSIONERS. IN NO CASE SHALL AN APPLICATION OR REAPPLICATION BE ACTED UPON IN LESS THAN SIX (6) MONTHS FROM THE DATE OF LAST ACTION BY THE BOARD OF COMMISSIONERS.


Signature of Property Owner _____ Date 9/26/19

Larry W. Covington, Manager

Type or Print Name and Title


Signature of Notary Public _____ Date 09/26/19



SUP '19 08 1



RECEIVED BY

SEP 27 2019

Planning & Development

CONFLICT OF INTEREST CERTIFICATION FOR SPECIAL USE PERMIT

The undersigned below, making application for a Special Use Permit, has complied with the Official Code of Georgia Section 36-67A-1, et. seq, Conflict of Interest in Zoning Actions, and has submitted or attached the required information on the forms provided.

<i>Vipul Patel</i>	09/26/2019	Vipul Patel, President
SIGNATURE OF APPLICANT	DATE	TYPE OR PRINT NAME AND TITLE
	9/26/19	Robert Jackson Wilson, Attorney-at-Law
SIGNATURE OF APPLICANT'S ATTORNEY OR REPRESENTATIVE	DATE	TYPE OR PRINT NAME AND TITLE
		
SIGNATURE OF NOTARY PUBLIC	DATE	



DISCLOSURE OF CAMPAIGN CONTRIBUTIONS

Have you, within the two years immediately preceding the filing of this application, made campaign contributions aggregating \$250.00 or more to a member of the Board of Commissioners or a member of the Gwinnett County Planning Commission?

YES NO Vipul Patel, President
 YOUR NAME

If the answer is yes, please complete the following section:

NAME AND OFFICAL POSITION OF GOVERNMENT OFFICIAL	CONTRIBUTIONS (List all which aggregate to \$250 or More)	DATE CONTRIBUTION WAS MADE (Within last two years)

SUP '19 081

Attach additional sheets if necessary to disclose or describe all contributions.

RECEIVED BY

SEP 27 2019

VERIFICATION OF CURRENT PAID PROPERTY TAXES FOR SPECIAL USE PERMIT

THE UNDERSIGNED BELOW IS AUTHORIZED TO MAKE THIS APPLICATION. THE UNDERSIGNED CERTIFIES THAT ALL GWINNETT COUNTY PROPERTY TAXES BILLED TO DATE FOR THE PARCEL LISTED BELOW HAVE BEEN PAID IN FULL TO THE TAX COMMISSIONER OF GWINNETT COUNTY, GEORGIA. IN NO CASE SHALL AN APPLICATION OR REAPPLICATION FOR REZONING BE PROCESSED WITHOUT SUCH PROPERTY VERIFICATION.

***Note: A SEPARATE VERIFICATION FORM MUST BE COMPLETED FOR EACH TAX PARCEL INCLUDED IN THE SPECIAL USE PERMIT REQUEST.**

PARCEL I.D. NUMBER: R6 - 060 - 074
(Map Reference Number) District Land Lot Parcel



 9/26/19

Signature of Applicant

Date

Robert Jackson Wilson, Attorney for Applicant

Type or Print Name and Title

*****PLEASE TAKE THIS FORM TO THE TAX COMMISSIONERS OFFICE AT THE GWINNETT JUSTICE AND ADMINISTRATION CENTER, 75 LANGLEY DRIVE, FOR THEIR APPROVAL BELOW.*****

TAX COMMISSIONERS USE ONLY

(PAYMENT OF ALL PROPERTY TAXES BILLED TO DATE FOR THE ABOVE REFERENCED PARCEL HAVE BEEN VERIFIED AS PAID CURRENT AND CONFIRMED BY THE SIGNATURE BELOW)

 LOVELL HUNLEY
NAME

 TSA I
TITLE

 9-26-19

DATE

SUP '19 081

RECEIVED BY

SEP 27 2019

Planning & Development