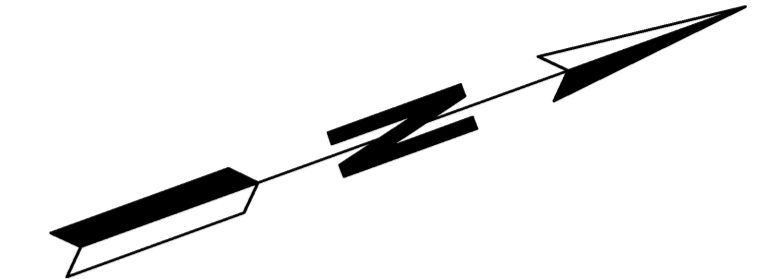


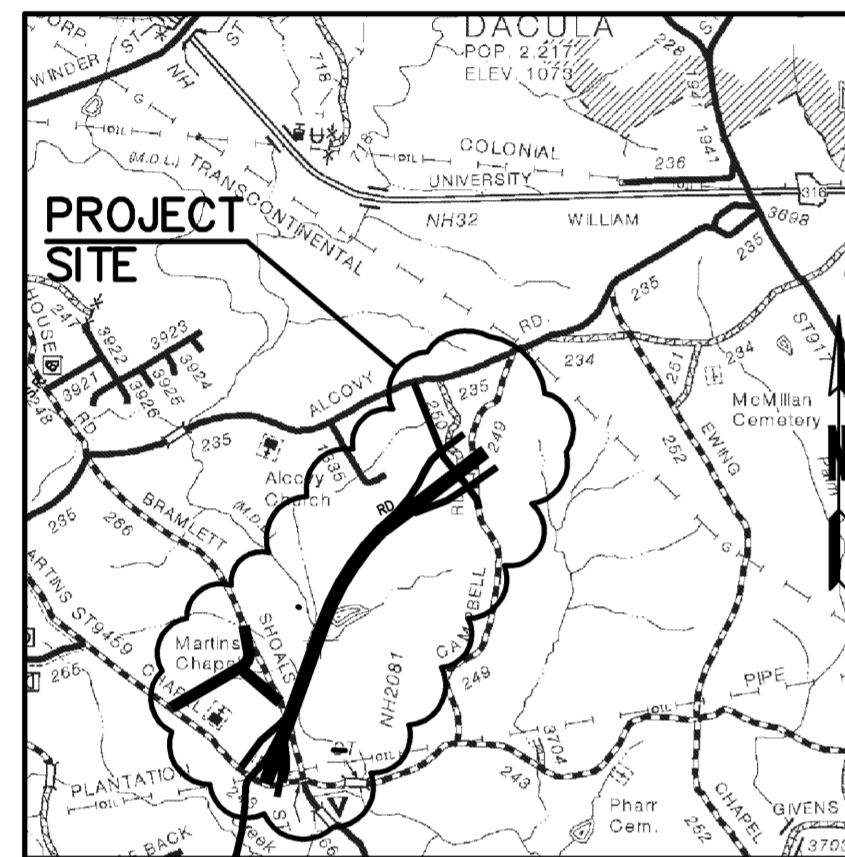
# GWINNETT COUNTY BOARD OF COMMISSIONERS SUGARLOAF PARKWAY EXTENSION PHASE 1-SECTION 3A

STATE	PROJECT NUMBER	SHEET NUMBER	TOTAL SHEETS
GEORGIA	F-0270		



BEGIN PROJECT  
BEGIN CONSTRUCTION  
STA. 368+00.00  
N 1431971.3332  
E 2367930.1634  
LAT. 33°48'28"  
LONG. 76°32'05"

(FOR EX. SIGN,  
TRAFFIC BARRIER  
AND TEMPORARY  
TRAFFIC STRIPING  
REMOVAL)



VICINITY MAP  
N.T.S.

DESIGN SPEEDS:  
55 MPH MAINLINE  
35 MPH WEST CAMPBELL ROAD  
35 MPH BRAMLETT SHOALS  
ROAD CONNECTOR\*  
40 MPH ALCOVY ROAD

\*DESIGN SPEED = POSTED SPEED

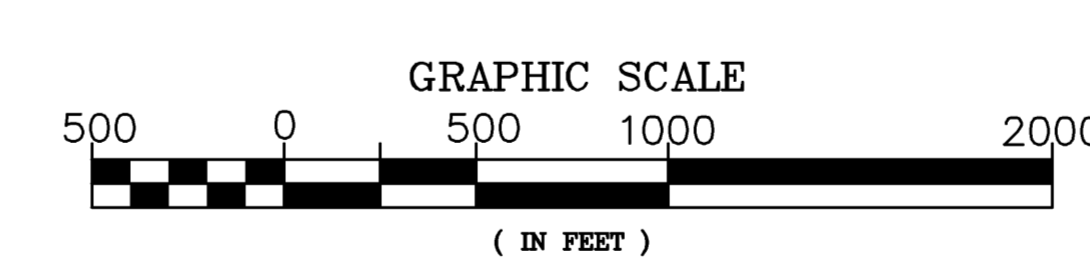
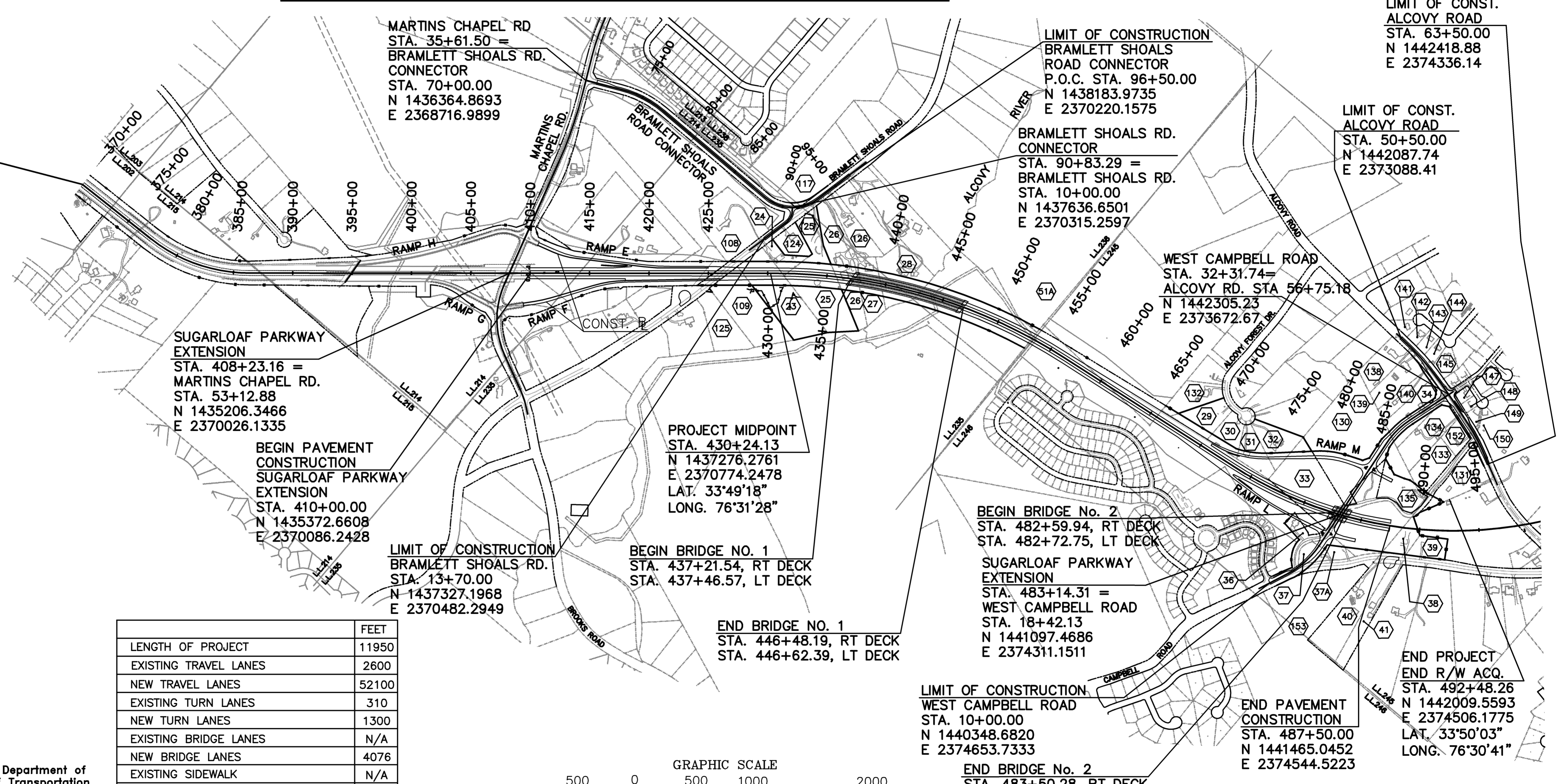
LENGTH OF PROJECT	MILES
NET LENGTH OF ROADWAY	2.166
NET LENGTH OF BRIDGES	0.192
NET LENGTH OF PROJECT	2.358
NET LENGTH OF EXCEPTIONS	0.00
GROSS LENGTH OF PROJECT	2.358

**Notes**  
All work to be done in accordance with the Georgia Department of Transportation Standard Specifications Construction of Transportation Systems, 2001 edition and supplements thereto, as approved by the Federal Highway Administration.

The data, together with all other information shown on these plans, or in any way indicate thereby, whether by drawings or notes, or in any other manner, are based on field investigations & are believed to be indicative of actual conditions. However, the same are shown as information only, are not guaranteed and do not bind Gwinnett County in any way. The attention of the bidder is specifically directed to articles 102.04, 102.05 & 104.03 of the Standard Specifications of the Department of Transportation, State of Georgia, Construction of Transportation Systems, and any modifications thereof, which will be a part of this contract.  
Horizontal Survey Datum-NAVD83, GA West Zone, Vertical Survey Datum-NAVD 88. These plans are prepared in English Units.

	FEET
LENGTH OF PROJECT	11950
EXISTING TRAVEL LANES	2600
NEW TRAVEL LANES	52100
EXISTING TURN LANES	310
NEW TURN LANES	1300
EXISTING BRIDGE LANES	N/A
NEW BRIDGE LANES	4076
EXISTING SIDEWALK	N/A
NEW SIDEWALK	N/A
EXISTING FIBER OPTIC	N/A
NEW FIBER OPTIC INSTALLATIONS	8415
EXISTING # OF TRAFFIC SIGNALS	0
NEW TRAFFIC SIGNAL INSTALLATIONS	0
EXISTING GUARDRAIL	N/A
PROPOSED GUARDRAIL	16125
EXISTING CURB & GUTTER	338
PROPOSED CURB & GUTTER	1254


PROJECT LOCATED 100% IN GWINNETT COUNTY



PLANS PREPARED UNDER THE SUPERVISION OF

APPROVED: \_\_\_\_\_  
DATE: \_\_\_\_\_

**PREPARED BY:**



**PRECISION PLANNING, INC.**  
PLANNERS, ENGINEERS, ARCHITECTS & SURVEYORS  
400 PIKE BOULEVARD, P.O. BOX 2210  
LAWRENCEVILLE, GEORGIA 30046  
(770) 338-8000

PLANS COMPLETED:	
DATE	REVISIONS DESCRIPTION