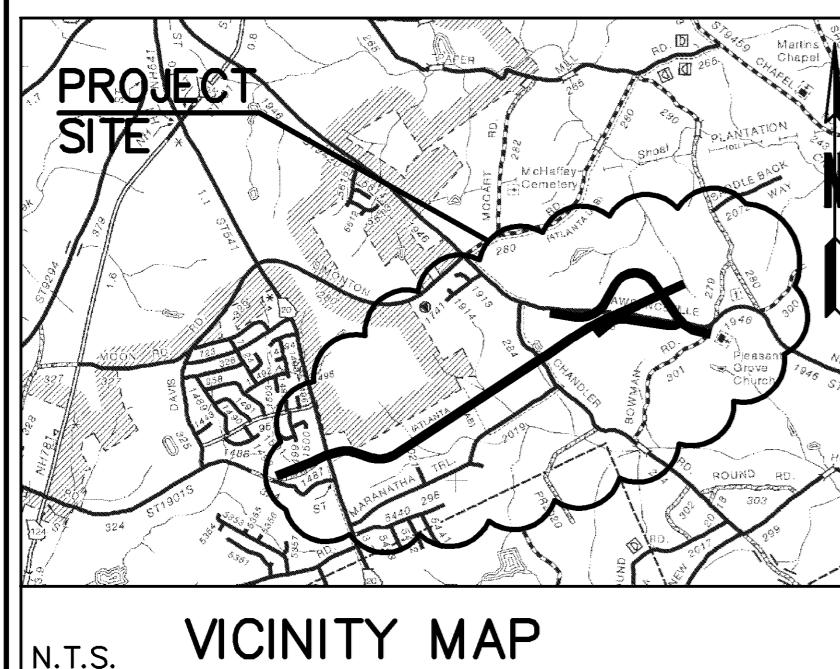
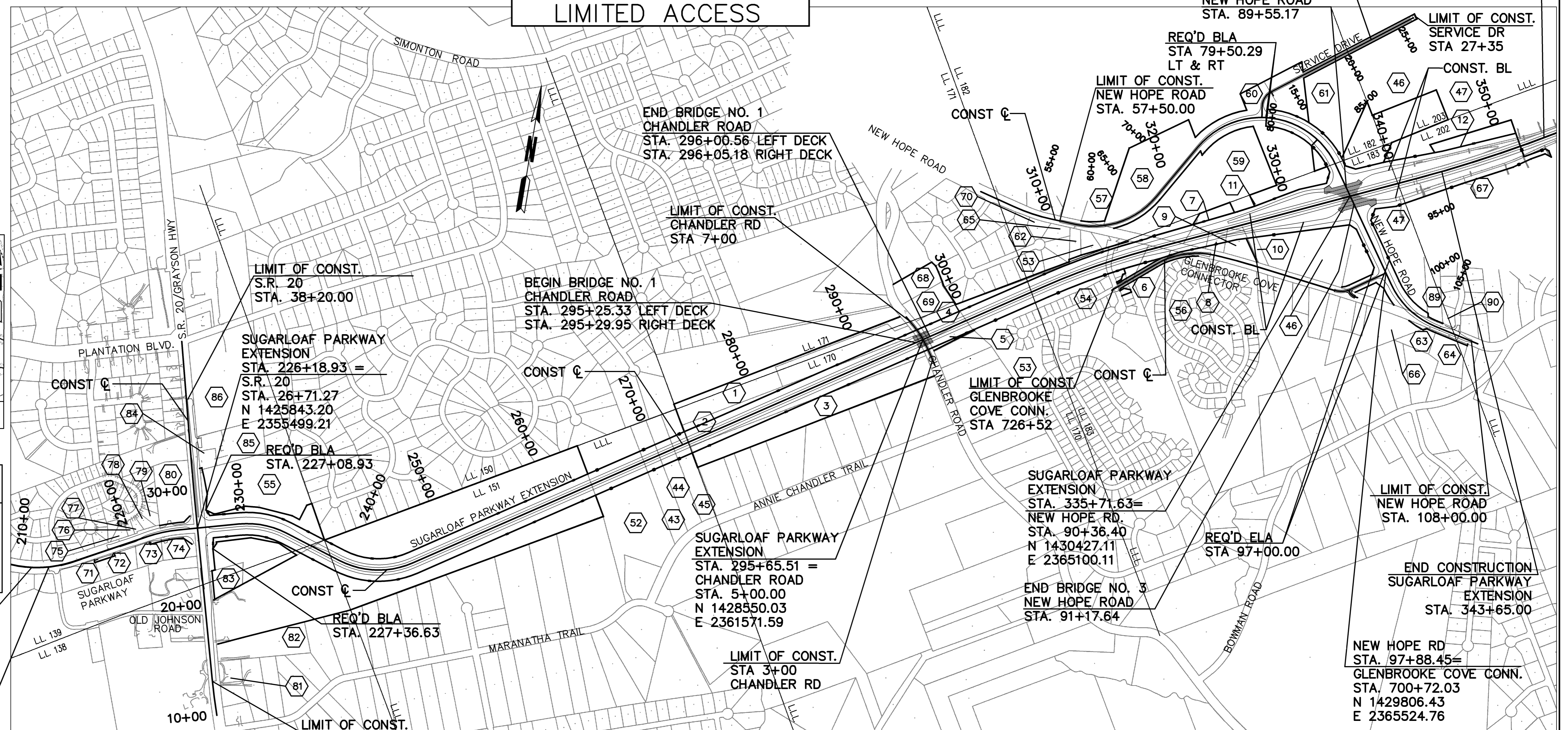


GWINNETT COUNTY BOARD OF COMMISSIONERS SUGARLOAF PARKWAY EXTENSION PHASE 1-SECTION 1

STATE	PROJECT NUMBER	SHEET NUMBER	TOTAL SHEETS
GEORGIA	F-0270		

END PROJECT
REQ'D ELA
STA. 353+66.65
N 1431221.11
E 2366708.88
LAT 33°56'03"N
LONG 83°56'08"W

PROJECT NO. F-0270
LIMITED ACCESS



LENGTH OF PROJECT	MILES
NET LENGTH OF ROADWAY	2.688
NET LENGTH OF BRIDGES	0.014
NET LENGTH OF PROJECT	2.702
NET LENGTH OF EXCEPTIONS	0.000
GROSS LENGTH OF PROJECT	2.702

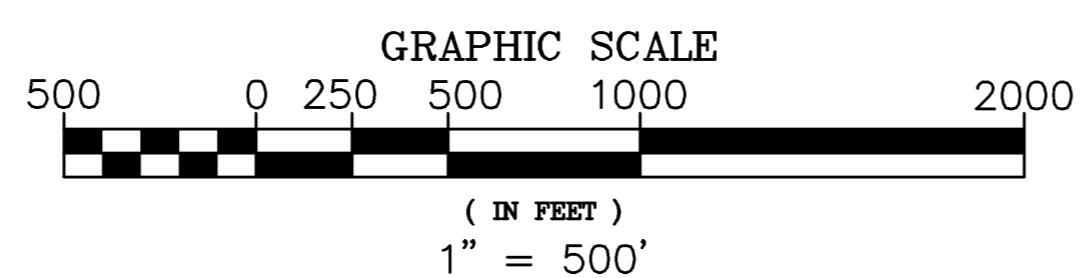
BEGIN PROJECT
STA. 211+00.00
N 1425257.96
E 2354107.22
LAT 33°55'05"N
LONG 83°58'37"W

BEGIN CONSTRUCTION
STA. 212+50.00

Notes
All work to be done in accordance with the Georgia Department of Transportation Standard Specifications Construction of Transportation Systems, 2001 edition and supplements thereto, as approved by the Federal Highway Administration.

The data, together with all other information shown on these plans, or in any way indicate thereby, whether by drawings or notes, or in any other manner, are based on field investigations & are believed to be indicative of actual conditions. However, the same are shown as information only, are not guaranteed and do not bind Gwinnett County in any way. The attention of the bidder is specifically directed to articles 102.04, 102.05 & 104.03 of the Standard Specifications of the Department of Transportation, State of Georgia, Construction of Transportation Systems, and any modifications thereof, which will be a part of this contract.

Horizontal and vertical control is based upon State Plane Coordinates. See roadway plans for locations and descriptions of monuments used.




PLANS PREPARED UNDER THE SUPERVISION OF _____

APPROVED: _____

DATE: _____

DESIGN SPEED=45MPH AASHTO 2004 STA 210+00 TO STA 249+00
55 MPH AASHTO 2004 STA 249+00 TO STA 341+50
RELOCATED NEW HOPE ROAD 45 MPH AASHTO 2004

PREPARED BY:



PRECISION PLANNING, INC.
PLANNERS, ENGINEERS, ARCHITECTS & SURVEYORS
400 PIKE BOULEVARD, P.O. BOX 2210
LAWRENCEVILLE, GEORGIA 30046
(770) 338-8000

PLANS COMPLETED: AUGUST 17, 2007	
REVISIONS	
DATE	DESCRIPTION