

How to use the Georgia DOT search function

The Georgia DOT website address is www.dot.ga.gov

The search tool link is <http://www.dot.ga.gov/BS/Projects/ProjectSearch>

A couple things to know about the search tool called GeoPI.

- It allows you to search for all projects, past and present.
- Crash data is housed here as well.
- If you already have the Project ID, you can use that to search for information.

Here are the Project IDs and Names for a few GADOT projects in Gwinnett County.

110600	I-85 Express Lane extension
0004440	SR 20 widening east of Burnett Trail
132985	Forsyth-Gwinnett 20 widening
0010330	Buford Hwy in Norcross from Jimmy Carter to Beaver Run
0010662	Satellite Blvd Pleasant Hill -Gwinnett
0010663	SE Railway museum
0010877	Lanes for SR 141 onto limited access of Peachtree Industrial Boulevard

Steps to Use:

Let's say you want to see information about the Express Lane extension on I-85. Use the link to access project search screen.

<http://www.dot.ga.gov/BS/Projects/ProjectSearch>

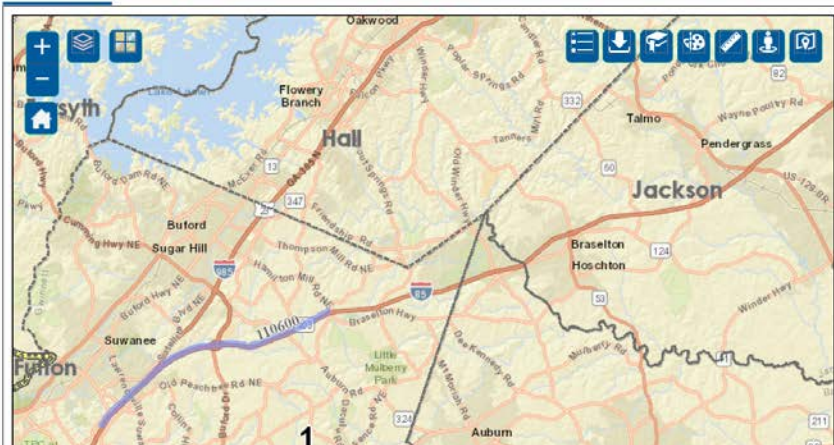
Type in the project ID into the field titled "Search by keyword, such as Project ID or County Name," and click GO. (Project ID shown above.) Here's what shows up:

Home -> Build Smart -> Projects -> Project Search (GeoPI)

ALL 110600 GO

Related Documents Map List

Projects Bridges Permits Safety Signals Traffic



Search Result(s)

Project ID: 110600-

Description: I-85 FM I-985 TO N/CR 134/HAMILTON MILL RD

County: Gwinnett

See the purple highlight on I-85? That represents the project location. Click on the glasses at top right for more details; click on the stack of paper for access to documents.

For this project, when you click on the glasses, you see:

Drive Smart
Partner Smart
Build Smart
Invest Smart

Drive Smart
Partner Smart
Build Smart
Invest Smart

I-85 FM N OF OLD PEACHTREE TO HAMILTON MILL RD-MANAGED LANES

Project ID: 110600-
Project Manager: C. Andrew Hoenig
Office: Innovative Prog. Delivery
County: Gwinnett
Congressional District: 007
State Senate District: 045, 048
State House District: 097, 098, 101, 102, 103
Project Type: Reconstruction/Rehabilitation
Project Status: Construction Work Program
Right of Way
Authorization:

Notice to Proceed Date: 9/1/2015
Construction Percent Complete: 20.97%
Current Completion Date: 8/15/2018
Work Completion Date:
Construction Contract Amount:
Construction Contractor: C. W. MATTHEWS CONTRACTING CO., INC.
[Preconstruction Status Report](#)
[Construction Status Report](#)
[Contact Us](#)

If you click on the Preconstruction Status Report link, you'll get more detailed information:

02/6/2017
Page 1

PRECONSTRUCTION STATUS REPORT

PROJ ID	COUNTY	DESCRIPTION
110600-	Gwinnett	I-85 FM N OF OLD PEACHTREE TO HAMILTON MILL RD-MANAGED LANES
Mgmt Let Date:	2015-05-22	Project involves the construction of a single concurrent Managed Lane in each direction along 10 miles of I-85 from Old Peachtree Road to Hamilton Mill Road. The project would extend concurrent Managed Lanes along I-85 North, which have recently been converted to HOT3+ lanes as part of the ongoing HOV2HOT conversion initiative.

PROJ NO: NHIM0-0085-02(164) MPO TIP#: AR-ML-410 MPO: Atlanta TMA PROJ LENGTH (MI): 11.90 TYPE WORK: Managed Lanes LET RESPONSIBILITY: GDOT Let BIKE PROVISIONS INCLUDED? N	SPONSOR: GDOT PROJ MGR: Hoenig, C. Andrew DOT DIST: 1 CONG DIST: 007 HOUSE DIST: 097, 098, 101, 102, 103 SENATE DIST: 045, 048	<table> <thead> <tr> <th>Phase</th> <th>FY</th> <th>Approved FY</th> <th>Approved Estimate*</th> <th>Fund</th> <th>Phase Status</th> </tr> </thead> <tbody> <tr> <td>Engineering</td> <td>2001</td> <td></td> <td>\$5,700,000.00</td> <td>Q05</td> <td>AUTHORIZED</td> </tr> <tr> <td>SRTA</td> <td>2017</td> <td></td> <td>\$3,000,000.00</td> <td>M001</td> <td>AUTHORIZED</td> </tr> <tr> <td>SRTA</td> <td>2013</td> <td></td> <td>\$6,484,816.00</td> <td>M001</td> <td>AUTHORIZED</td> </tr> <tr> <td>Construction</td> <td>2015</td> <td></td> <td>\$77,170,145.76</td> <td>M001</td> <td>AUTHORIZED</td> </tr> <tr> <td>Engineering</td> <td>2013</td> <td></td> <td>\$2,099,124.00</td> <td>M001</td> <td>AUTHORIZED</td> </tr> <tr> <td>Construction</td> <td>2015</td> <td></td> <td>\$82,519,823.67</td> <td>L400S</td> <td>AUTHORIZED</td> </tr> <tr> <td>SRTA</td> <td></td> <td></td> <td>\$13,000,000.00</td> <td>Z001</td> <td>PREST</td> </tr> </tbody> </table>	Phase	FY	Approved FY	Approved Estimate*	Fund	Phase Status	Engineering	2001		\$5,700,000.00	Q05	AUTHORIZED	SRTA	2017		\$3,000,000.00	M001	AUTHORIZED	SRTA	2013		\$6,484,816.00	M001	AUTHORIZED	Construction	2015		\$77,170,145.76	M001	AUTHORIZED	Engineering	2013		\$2,099,124.00	M001	AUTHORIZED	Construction	2015		\$82,519,823.67	L400S	AUTHORIZED	SRTA			\$13,000,000.00	Z001	PREST
Phase	FY	Approved FY	Approved Estimate*	Fund	Phase Status																																													
Engineering	2001		\$5,700,000.00	Q05	AUTHORIZED																																													
SRTA	2017		\$3,000,000.00	M001	AUTHORIZED																																													
SRTA	2013		\$6,484,816.00	M001	AUTHORIZED																																													
Construction	2015		\$77,170,145.76	M001	AUTHORIZED																																													
Engineering	2013		\$2,099,124.00	M001	AUTHORIZED																																													
Construction	2015		\$82,519,823.67	L400S	AUTHORIZED																																													
SRTA			\$13,000,000.00	Z001	PREST																																													

Activity	Actual Start Date	Actual Finish Date
Management Concept Approval	2015-02-27	2015-02-27
Complete		
Define Project Concept	2012-02-02	2013-12-12
Environmental Document	2014-08-01	2015-04-02

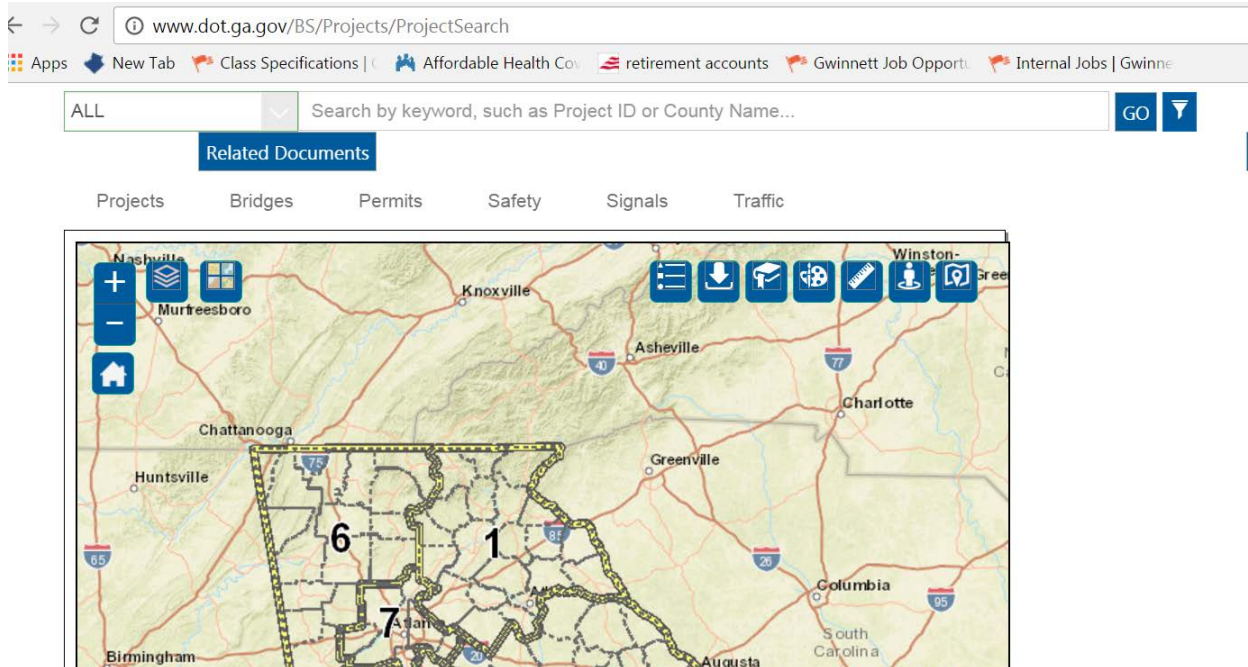
Define Project Concept
100.0

What if you don't have a project number?

Let's say you want information on SR 13 in Gwinnett County.

Use the same link to access the project search screen.

Change the word "all" to "projects" on the top left field and click on the filter icon at top right.



A tabular search page appears. Use pull down options or enter data to reflect:

County Equals Gwinnett

GDOT Districts Equals District One – Gainesville

State Route: 13

Click Submit button

Advanced Search for Projects [X]

Tabular Search | Geographical Search

County: Equals [Gwinnett X]

Congressional Districts: Contains [Select Congressional Dis]

GDOT Districts: Equals [District One- Gainesville]

Project ID: [Enter Project ID] Description: []

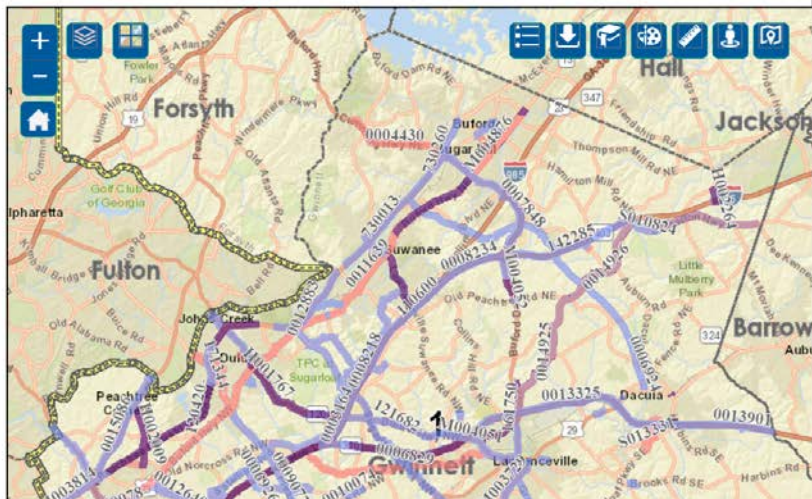
City: [Enter City] Project Type: [Select Project Type]

Work Type: [Select Work Type] State Route: 13







[Submit] [Close] [Reset]

Again, once you find the project number you are looking for, you can search for details on that project by clicking on the glasses.

Related Documents



Search Result(s)

Project ID:	0000164		
Description:	BUFORD STREETSCAPE		
County:	Gwinnett		
Project ID:	0002393		
Description:	SR 13 FM SUGARLOAF PKWY TO SR 20 IN BUFORD		
County:	Gwinnett		
Project ID:	0004632		
Description:	NORCROSS AREA TRANSFER CENTER AT JIMMY CARTER & BUFORD HWY		
County:	Gwinnett		

Keep in mind that this search will include projects past, present and future.