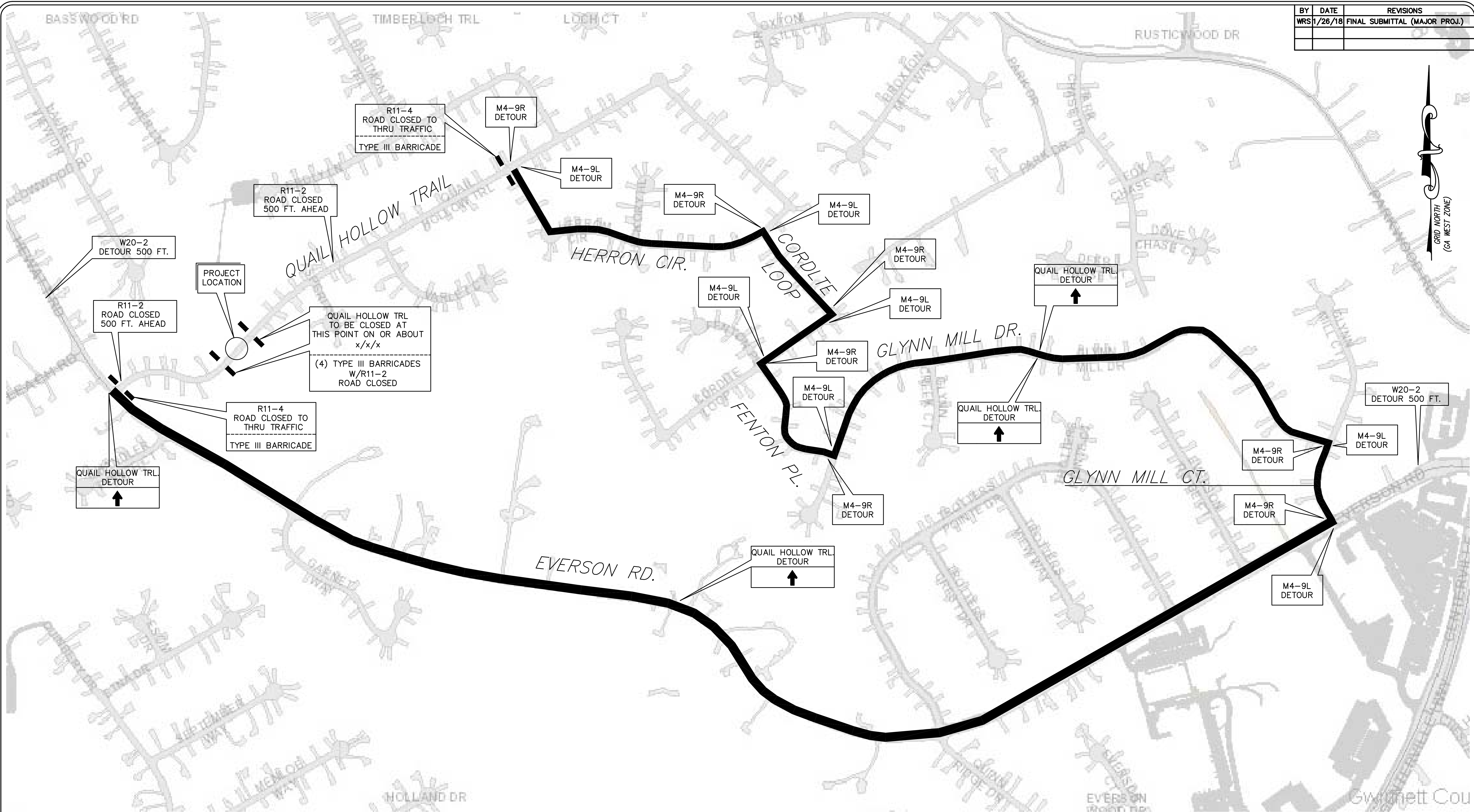
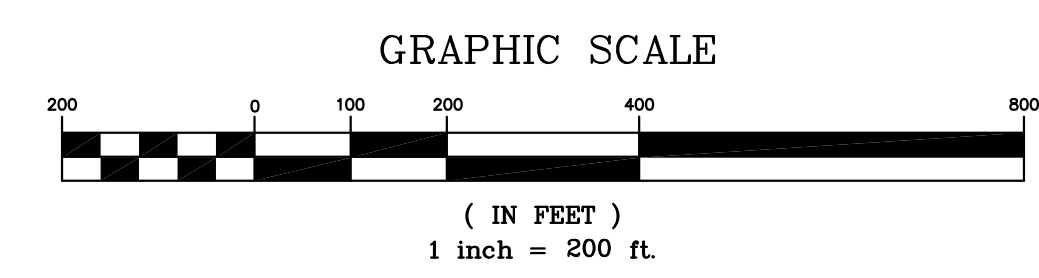


BY	DATE	REVISIONS
WRS	1/26/18	FINAL SUBMITTAL (MAJOR PROJ.)


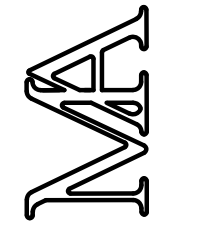


- DETOUR PLAN NOTES:**
1. CONTRACTOR MUST CONTACT GWINNETT COUNTY TRAFFIC DEPARTMENT A MINIMUM OF 72 HOURS PRIOR TO ROAD CLOSURE. PLEASE CALL (770) 822-7417 TO PROVIDE CLOSURE DATES FOR PROPOSED WORK.
 2. CONTRACTOR TO NOTIFY GWINNETT COUNTY COMMUNITY RELATIONS AT 770-822-7400 ONCE CLOSURE DATES ARE SET.
 3. ALL NOTICE SIGNS TO BE ERRECTED TWO WEEKS IN ADVANCE OF ROAD CLOSURE.
 4. ALL SIGNS SHALL BE HIGH INTENSITY SHEETING ON METAL AND CONFORM TO THE MANUAL OF UNIFORM TRAFFIC CONTROL DEVICES.
 5. DETOUR ROUTING SIGNS M4-9 TO HAVE QUAIL HOLLOW TRAIL SUBPLATES.
 6. CONTRACTOR SHALL INSPECT ALL TRAFFIC CONTROL DEVICES DAILY TO MAKE CERTAIN ALL DEVICES ARE PROPERLY MAINTAINED AND VISIBLE TO MOTORISTS.
 7. CONTRACTOR MUST MAKE CERTAIN THAT DETOUR/ROAD CLOSED SIGNS DO NOT BLOCK MOTORISTS' VIEW OF EXISTING TRAFFIC SIGNS.
 8. ALL POST MOUNTED SIGNS SHALL HAVE TYPE "B" LIGHTS AND ORANGE FLAGS.
 9. AT LEAST ONE LANE OF TRAFFIC SHALL BE MAINTAINED AT ALL TIMES DURING CONSTRUCTION UNLESS OTHERWISE APPROVED BY GWINNETT COUNTY DOT. RESIDENT, MAIL PARCEL DELIVERY SERVICE, TRASH PICK-UP, AND EMERGENCY VEHICLE ACCESS SHALL BE MAINTAINED AT ALL TIMES REGARDLESS OF LANE CLOSURES.



G:\data\civil\GDP2018\Quail Hollow Trail\DWG\Quail Hollow Trail MASTER.dwg; CS:1; 5/21/2019 4:03:45 PM

Moreland Atobelli Associates, Inc.
 Engineering • Planning • Landscape Architecture • Land Acquisition • Surveying
 327 Dahlonega Street, Suite 1401
 Cumming, Georgia 30040
 PHONE: (770)-781-5507 FAX: (770)-532-4023



**CULVERT REPLACEMENT
 DETOUR PLAN**
 QUAIL HOLLOW TRAIL
 GWINNETT COUNTY
 DEPARTMENT OF WATER RESOURCES

C5.1

VERTICAL SCALE: AS SHOWN
 HORIZONTAL SCALE: AS SHOWN
 DATE: 10/12/16
 DRAWN BY: WRS
 CHECKED BY: EWB
 JOB NO.: GDP2016NNN